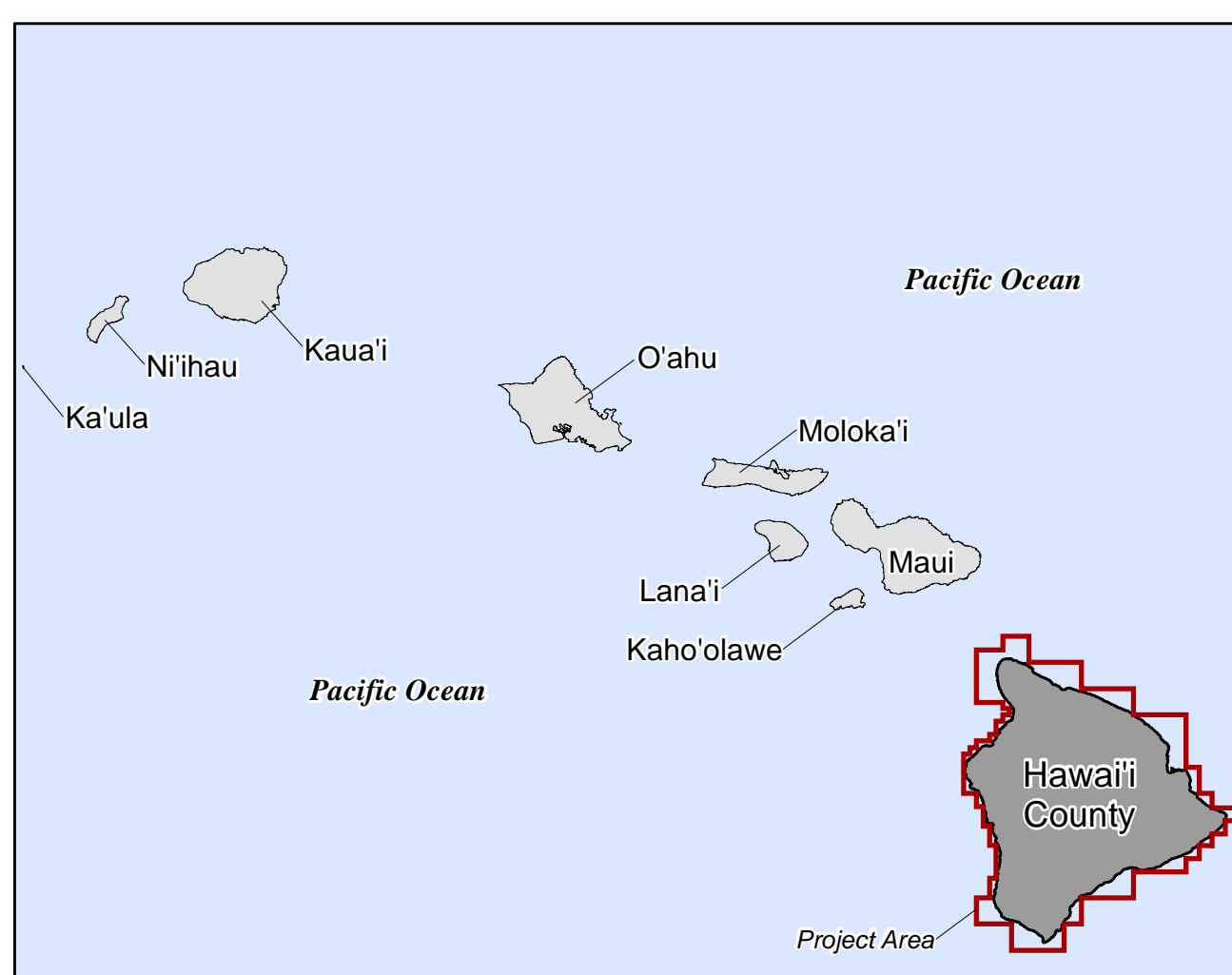





Preliminary Changes Since Last FIRM ¹ Hawaii County 15001C

- Preliminary 1% Annual Chance Flood
- Preliminary Changes Since Last FIRM**
- Increase in SFHA
- Decrease in SFHA


¹Analysis performed using August 14, 2015 Revised Preliminary FIRM Database (BakerAECOM); vs. April 02, 2004 Effective FIRM Database (FEMA Q3) and Effective LOMRs as of August 14, 2015 (FEMA MSC)



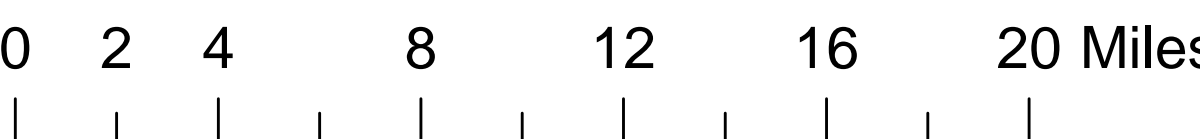


FEMA RiskMAP
Increasing Resilience Together

PRELIMINARY
August 14, 2015



N



0 2 4 8 12 16 20 Miles